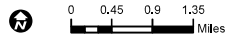


City of Houston  
Council District D  
Carolyn Evans-Shabazz

 Council District D  
 Police Beat 14D10

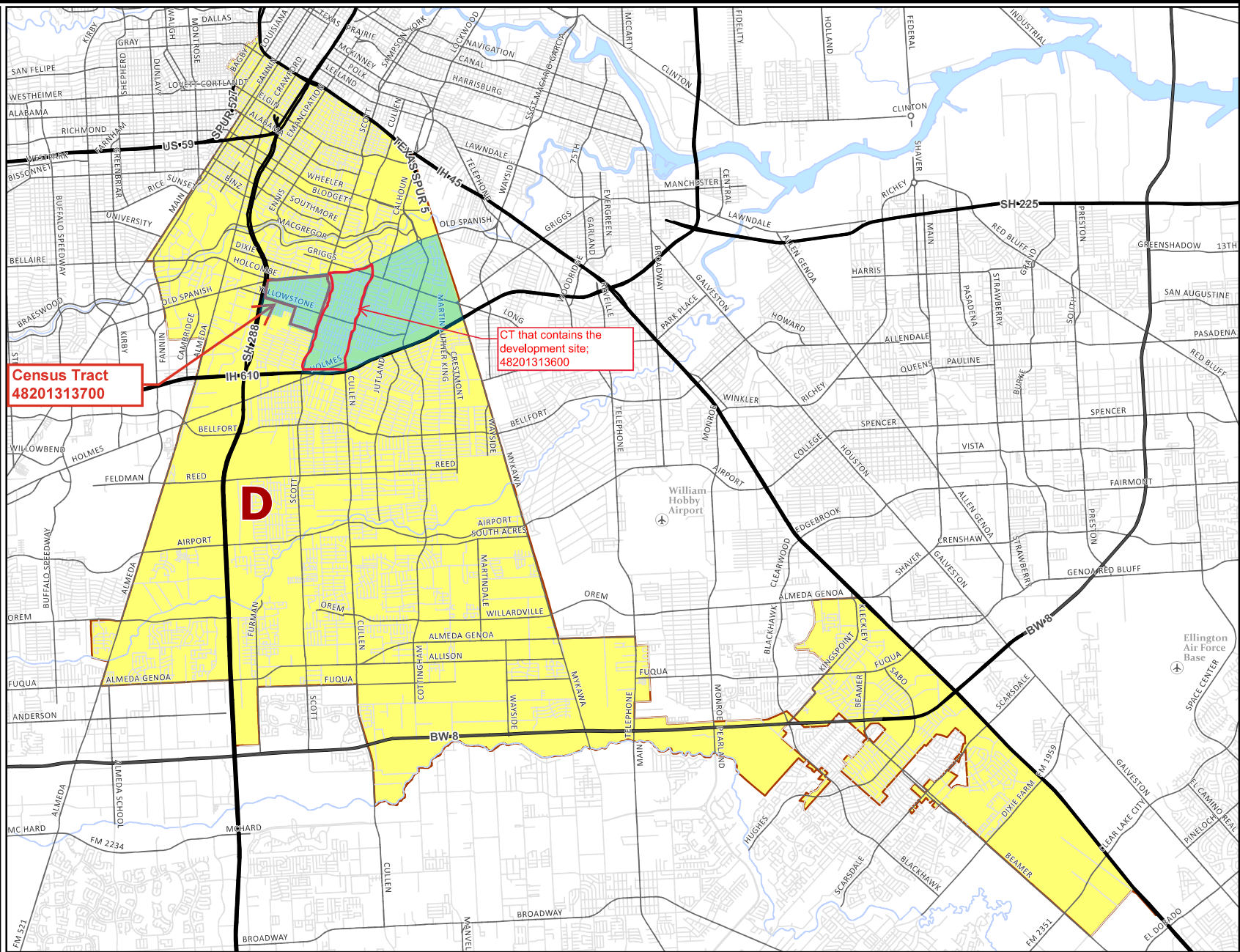
Source: COGIS Database  
Date: February 2024  
Reference: pj26286

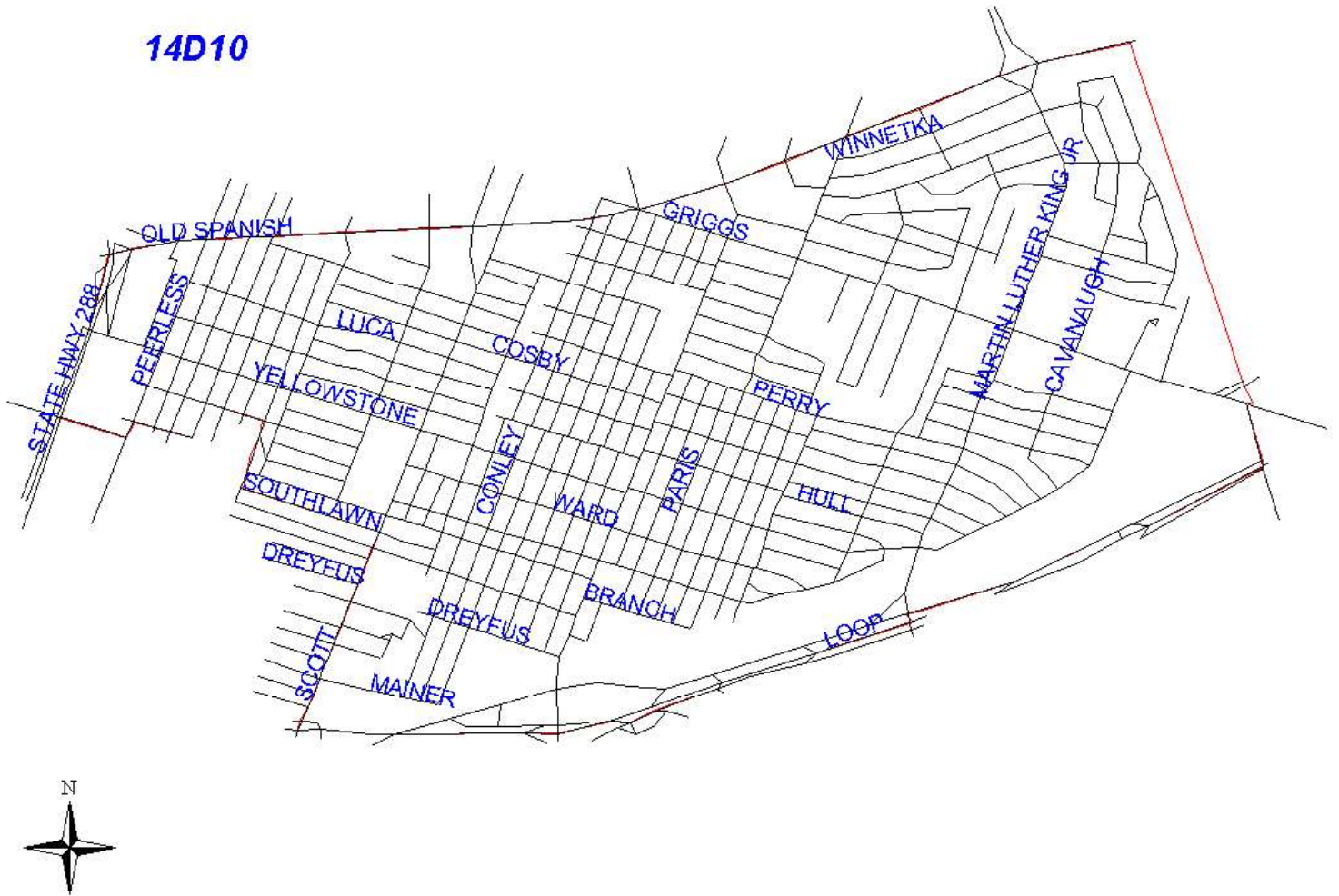


This map is made available for reference purposes only and should not be substituted for a survey product. The City of Houston will not accept liability of any kind in conjunction with its use.



PLANNING &  
DEVELOPMENT  
DEPARTMENT







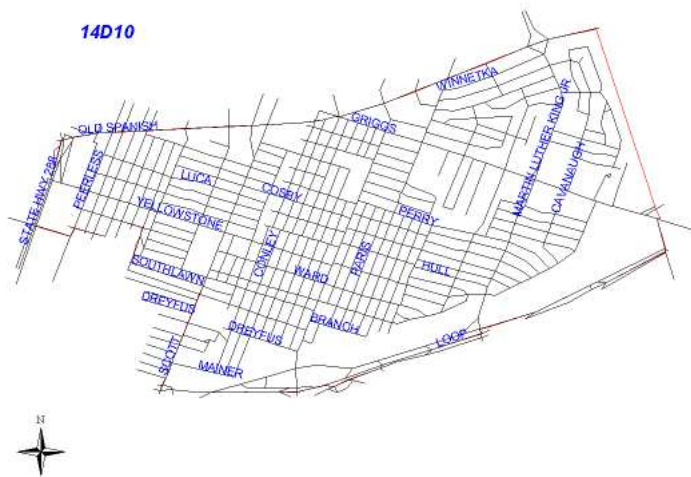
# HOUSTON POLICE DEPARTMENT


[> Police >](#)

## POLICE DEPARTMENT

Crime Statistics For 14D10'S Beat

## POLICE DEPARTMENT I

[HPD HOME](#)
[NEED HELP?](#)
[ABOUT HPD](#)
[OPPORTUNITIES](#)
[CRIME STATISTICS](#)
[TRANSPARENCY](#)
[CRIME PREVENTION](#)
[CONTACT HPD](#)


Click on map for larger, more detailed image

### Beat Description and Boundary:

The boundary begins at the intersection of Old Spanish Trail and South Freeway (Highway 288) and goes east on Old Spanish Trail to the H.B. and T. Railroad. Old Spanish Trail is in 14D10's beat. It turns south at the H.B. and T. Railroad tracks to the South Loop. It turns west on the South Loop and goes to Scott Street. The South Loop is in the jurisdiction of 14D10. The boundary turns north and goes to Southlawn. Scott street is the responsibility of 14D20's beat. At Southlawn, the boundary turns west to Winton, north on Winton to Ward, west on Ward to Lozier, South on Lozier to Idaho, west on Idaho to Del Rio, south on Del Rio to streets are the jurisdiction of 14D10. The boundary goes north on the South Freeway to Old Spanish Trail where it begins. The South Freeway is the responsibility of 14D10. The boundary goes north

on the South Freeway to Old Spanish Trail where it begins. The South Freeway is the responsibility of 14D10's beat.

**Landmarks and Neighborhoods Within This Beat:**

McGregor Terrace, Riverside Terrace

**ZIP Codes Within This Beat (see note below on ZIP codes and beats):**

77021

77033

77051

[Home](#) • [311 Help & Info](#) • [Contact Us](#) • [FAQs](#) • [Privacy Policy](#) • [CitizensNet](#)

© 2025. All rights reserved. City of Houston.