



Arx Housing Initiatives, LLC

Robbye G. Meyer
1305 Dusky Thrush Trail
Austin, Texas 78746
(512) 963-2555
robbye@arxadventure.net

January 23, 2025

Sussette Kenney
Texas Department of Housing and Community Affairs
221 E. 11th Street
Austin, Texas 78701

Dear Ms. Kenney,

We are representing the Cleveland Square Housing, Ltd. (the "Owner") with the attached amendment request for the Cleveland Square development (Application #23081).

The Owner submitted an application for 2023 Housing Tax Credits and received an award in July 2023 for the proposed development.

During the process of acquisition, it was discovered that the existing development parking spaces along Waco and Travis Streets were outside of the development boundaries within encumbrances of the City of Cleveland. The City was not maintaining the parking spaces which presented challenges to the development to be able to provide the required ADA compliance. It was the City's preference to grant the parking area to the development to remove any maintenance and compliance obligations.

Due to this granting of parking to the development, it has increased the site acreage of 0.5304 acres and reduction in density of 8.5%. In accordance with §10.405(a)(4)(F) of the Asset Management Rules, we are requesting a material amendment for this change. Exhibits accompanying this request are: Exhibit A-the original survey with application; Exhibit B-the special warranty deed and Exhibit C-the City Ordinance granting the abandonment to the owner.

Additionally, the increase in site acreage is necessary for the owner to keep the development in compliance with ADA requirements, which is the good cause for the change. This was unforeseeable by the owner until all due diligence was completed through the purchase process.

Should you have any questions or you need additional information, please feel free to contact me.

Sincerely,

Robbye G. Meyer
Arx Housing Initiatives, Managing Member

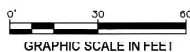
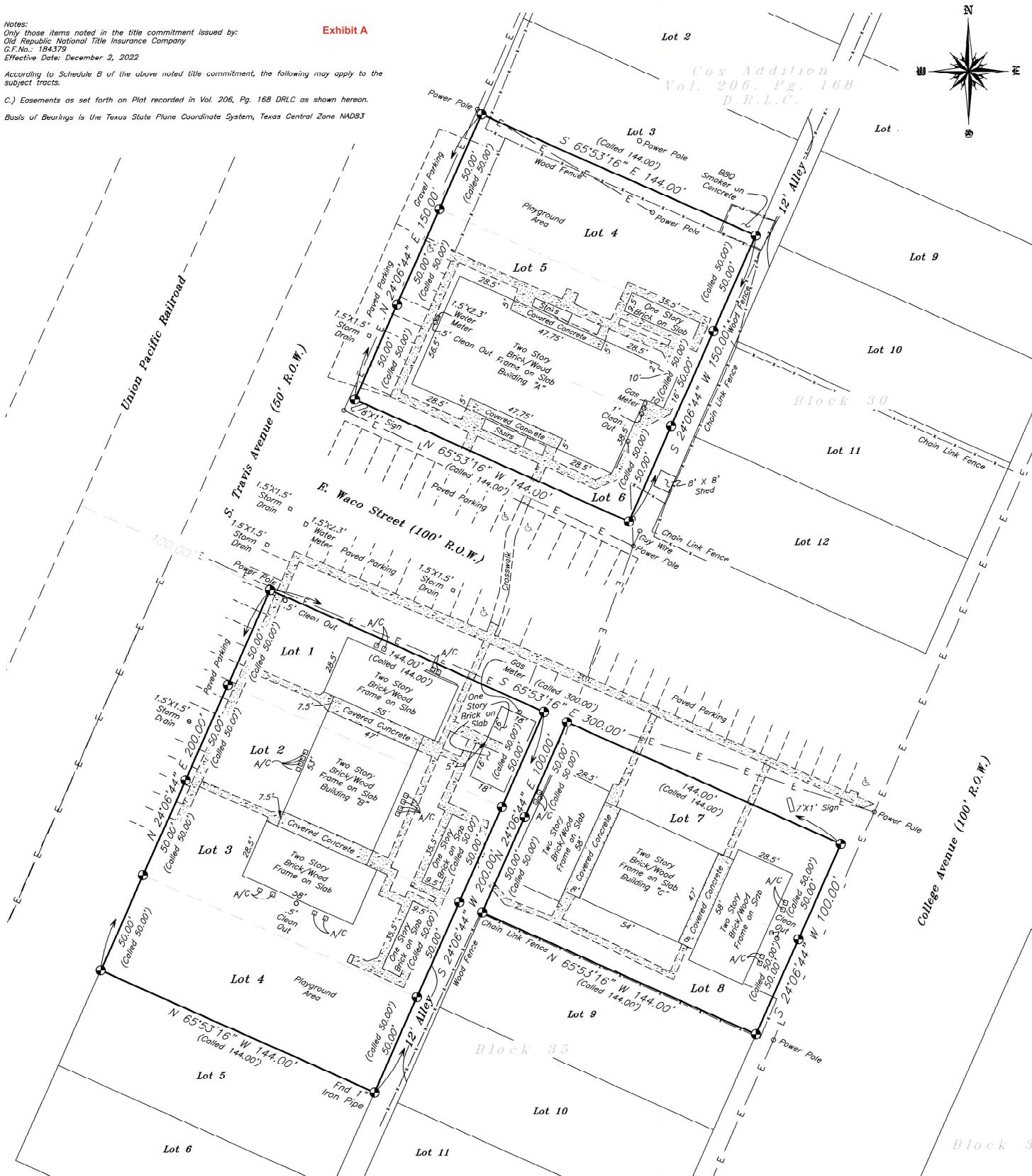
Notes:
Only those items noted in the title commitment issued by:
Old Republic National Title Insurance Company
G.F.No.: 184379
Effective Date: December 2, 2022

Exhibit A

According to Schedule B of the above noted title commitment, the following may apply to the subject tracts.

C.) Easements as set forth on Plat recorded in Vol. 206, Pg. 168 DRLC as shown hereon.

Basis of Bearings is the Texas State Plane Coordinate System, Texas Central Zone NAD83



LEGEND	
Fence Line	— X —
Overhead Powerline	— E —
Building Line	— B —
Utility Easement	— U —
Set 5/8" Iron Rod (Unless Noted)	— R —

The undersigned does hereby certify that this survey was made on the ground of the property legally described hereon and was correct at the time of the survey, and that there are no visible and/or apparent discrepancies, conflicts, boundary line conflicts, encroachments, overlapping of improvements, easements, rights-of-ways or utility easements, except as shown hereon and that said property has access to and from a dedicated roadway.

Dated this, the 13th day of January, 2023.

Kenneth E. Savoy

KENNETH E. SAVOY
REGISTERED PROFESSIONAL
LAND SURVEYOR NO. 5730



MAP OF SURVEY OF

THREE TRACTS OF LAND TOTALING 1.4876 ACRES, SITUATED IN THE J. S. DOOTIE SURVEY, A-139, LIBERTY COUNTY, TEXAS, BEING ALL OF LOTS ONE (1), TWO (2), THREE (3), FOUR (4), SEVEN (7) AND EIGHT (8), OF BLOCK THIRTY-FIVE (35) AND LOTS FOUR (4), FIVE (5) AND SIX (6), OF BLOCK THIRTY (30), OF THE COX ADDITION, ACCORDING TO THAT MAP OR PLAT THEREOF RECORDED IN VOLUME 206, PAGE 168 IN THE DEED RECORDS OF LIBERTY COUNTY, WITH ALL BEARINGS BASED ON TEXAS STATE PLANE COORDINATE SYSTEM, TEXAS CENTRAL ZONE NAD83

WASHBURN COMPANY

LAND SURVEYORS

Residential, Commercial, Construction,
Industrial, Alta Surveys, Flood Certificates

P.O. Box 460 January 13, 2023
Cleveland, Texas 77328 Book: 512
P: 281-432-1665 Page: 11
F: 281-432-1462 File: 22110041 WASHBURN
awashburnsurvey@gmail.com Firm No. 10104100

Exhibit B**SPECIAL WARRANTY DEED
WITH ASSUMPTION**

(Cleveland Square Apartments)

Addresses:

101 East Waco Street, Cleveland, Liberty County, Texas

104 East Waco Street, Cleveland, Liberty County, Texas

405 South Travis Avenue, Cleveland, Liberty County, Texas

NOTICE OF CONFIDENTIALITY RIGHTS: IF YOU ARE A NATURAL PERSON, YOU MAY REMOVE OR STRIKE ANY OR ALL OF THE FOLLOWING INFORMATION FROM THIS INSTRUMENT BEFORE IT IS FILED FOR RECORD IN THE PUBLIC RECORDS: YOUR SOCIAL SECURITY NUMBER OR YOUR DRIVER'S LICENSE NUMBER.

THE STATE OF TEXAS

§

§

KNOW ALL MEN BY THESE PRESENTS:

COUNTY OF LIBERTY

§

THAT **CLEVELAND SQUARE, LTD.**, a Texas limited partnership, owning property in Liberty County, State of Texas, hereinafter each and collectively called "**Grantor**" (whether one or more), for and in consideration of the sum of TEN AND NO/100 DOLLARS (\$10.00) and other good and valuable consideration to Grantor in hand by **CLEVELAND SQUARE HOUSING, LTD.**, a Texas limited partnership, hereinafter called "**Grantee**" (whether one or more) whose mailing address is P.O. Box 489 New Caney, TX 77357, the receipt of which is hereby acknowledged, AND FURTHER CONSIDERATION that the Grantee hereby assumes and promises to pay, according to the terms thereof all of the following (each and collectively, the "**USA Note**"):

- (i) all principal and interest now remaining unpaid on the following two promissory notes, being: (1) that certain Promissory Note dated November 6, 1989 in the original principal amount of \$454,000.00, and (2) that certain Promissory Note dated February 15, 1990 in the original principal amount of \$417,700.00, each executed by Grantor, payable to the order of **THE UNITED STATES OF AMERICA, ACTING THROUGH THE FARMERS HOME ADMINISTRATION, United States Department of Agriculture**, and secured by the following deeds of trust: (a) that certain Real Estate Deed of Trust for Texas dated November 6, 1989, in favor of J. Lynn Futch, as Trustee, as recorded in Volume 1299, Page 798 of the Official Public Records of Liberty County, Texas; (b) that certain Deed of Trust and Security Agreement dated November 6, 1989, in favor of Orrin M. Gowen, as Trustee for the benefit of Midland Mortgage Investment Corporation, as recorded under Vol. 1299, page 804 of the Official Public Records of Liberty County, Texas, as assigned to **THE UNITED STATES OF AMERICA, ACTING THROUGH THE FARMERS HOME ADMINISTRATION, United States Department of Agriculture** by that certain Assignment of Deed of Trust, Promissory Note, and Assignment of Rents, Leases, and Profits dated February 14, 1990, and as recorded under Vol. 1312, Page 339 of the Official Public Records of Liberty County, Texas ; and (c) that certain Deed of Trust filed for record February 20, 1990, recorded in/under Volume 1312, Page 341 of the Official Public Records of Liberty County, Texas, executed by Cleveland Square, Ltd., a Texas limited partnership, securing the payment of notes in the principal amounts of \$454,000.00 and 417,700.00, bearing interest and payable as therein provided to the order of

STEWART TITLE

24000330133/pm/33

United States of America, acting through the Farmers Home Administration, United States Department of Agriculture (as to Tract 1 and Tract 2);

- (ii) and for the further consideration of the execution and delivery by said Grantee of that one certain Assumption Agreement in the original principal amount of \$346,667.82 of even date herewith, payable to the order of the **UNITED STATES OF AMERICA, ACTING THROUGH THE RURAL HOUSING SERVICE, UNITED STATES DEPARTMENT OF AGRICULTURE, or its successor Agency** (hereinafter called "**Mortgagee**"), bearing interest at the rate stated therein and with said Assumption Agreement containing an attorney's fee clause and various acceleration of maturity clauses in case of default, and being secured by a vendor's lien and superior title retained herein in favor of Grantor and assigned to Mortgagee, and also being secured by a Deed of Trust of even date herewith from Grantee to United States of America acting through Rural Housing Service, Director of Multifamily Housing Asset Management Division, **Mike Resnik**, or assignee, Area Technician for USDA Rural Development, with an address of 1305 South Main Street, #103, Henderson, Texas 75654, as **Trustee** (as to Tracts 1 & 2).

WHEREAS, Mortgagee has, at the special instance and request of Grantee, paid to Grantor a portion of the purchase price of the Property hereinafter described, as evidenced by the above described USA Note, said Vendor's Lien and Superior Title against said property securing the payment of said USA Note is hereby assigned, transferred and delivered without recourse to Mortgagee, Grantor hereby conveying to said Mortgagee the said Superior Title to said Property, subrogating said Mortgagee to all the rights and remedies of Grantor in the premises by virtue of said lien;

WHEREAS, as additional consideration for the purchase and development of the Property (defined below), Grantee has executed and delivered that certain Promissory Note of even date herewith (the "**Bank Note**") payable to the order of BOKF, NA, a national banking association d/b/a Bank of Texas whose address is P.O. Box 2300, Tulsa, Oklahoma 74102 (the "**Lender**"), in the original principal amount of up to \$6,115,000.00 which Bank Note is secured by (a) a vendor's lien herein retained, and (b) that certain Multifamily Construction Deed of Trust, Assignment of Rents, Security Agreement and Fixture Filing of even date executed by Grantee to Lisa E. Albers, as Trustee ("**Trustee**"), for the benefit of Lender covering the Property, and in connection with the Bank Note

- (a) it is expressly agreed that the vendor's lien associated with the Bank Note, as well as the Superior Title in and to the Property, is retained against the Property until the above described Bank Note and all interest thereon is fully paid according to the face, tenor, effect and reading thereof when this Special Warranty Deed shall become absolute. The vendor's lien associated with the Bank Note is hereby assigned by Grantor to Lender without recourse or warranty.
- (b) It is further expressly agreed that the vendor's lien associated with the Bank Note herein retained shall secure the Bank Note, and in the event of default in the payment of the Bank Note (or default in any covenant or condition of any instrument securing payment of the Bank Note), the Lender shall have the right and privilege of foreclosing the vendor's lien reserved in its favor herein

And Grantor has GRANTED, SOLD AND CONVEYED, and by these present does GRANT, SELL AND CONVEY, unto said Grantee, the following described real property including all improvements

thereon, consisting of contiguous and adjoining tracts of land as more fully described below and in the Exhibits attached hereto and made a part hereof for all purposes, together with (a) all improvements located thereon, (b) all rights, benefits, privileges, easements, tenements, hereditaments and appurtenances there unto belonging or in any way, pertaining thereto, and (c) all of Grantor's right, title and interest in and to adjacent strips, gores, streets, roads, driveways, rights-of-way, and alleys (collectively, the "**Property**"), to-wit;

Tract 1:

Lots 1, 2, 3, 4, 7 and 8 in Block 35 of COX ADDITION, an addition in the City of Cleveland, Liberty County, Texas, according to the map or plat thereof recorded in Volume 206, Page 168 of the Deed Records of Liberty County, Texas; and being commonly known by its street addresses as: (i) 405 South Travis Avenue, Cleveland, Texas; and (ii) 104 East Waco Street, Cleveland, Texas; and as shown or depicted in the survey attached hereto as **Exhibit "A"** and incorporated by this reference for all purposes; and

Tract 2:

Lots 4, 5, and 6 in Block 30 of COX ADDITION, an addition in the City of Cleveland, Liberty County, Texas, according to the map or plat thereof recorded in Volume 206, Page 168 of the Deed Records of Liberty County, Texas; and being commonly known by its street address as 101 East Waco Street, Cleveland, Texas; and as shown or depicted in the survey attached hereto as **Exhibit "A"** and incorporated by this reference for all purposes; and

Parcel A (called Tract A on the survey attached as Exhibit "D")

All of that area of land situated south of E. Waco Street and west of S. Travis street containing 15,127.5 square feet (0.3473 acres) of land, more or less, lying and being situated in the Cox Subdivision of the J.S. Boothe Survey in Liberty County, Texas as more particularly described in **EXHIBIT "B"**, and depicted in the survey plat attached hereto as **Exhibit "D"**, each attached hereto and made a part hereof for all intents and purposes; and

Parcel B (called Tract B on the survey attached as Exhibit "D")

All of that area of land situated north of E. Waco Street and west of S. Travis street containing 7,978.5 square feet (0.1831 acres) of land, more or less, lying and being situated in the Cox Subdivision of the J.S. Boothe Survey in Liberty County, Texas as more particularly described by metes and bounds in **EXHIBIT "C"**, and depicted in the survey plat attached hereto as **Exhibit "D"**, each attached hereto and made a part hereof for all intents and purposes.

AND there is also conveyed to Grantee all tax, insurance and other escrow funds, if any, now held in connection with the above identified liens by the respective lienholders.

This Special Warranty Deed and the conveyance hereinabove set forth is executed by Grantor and accepted by Grantee subject to the following matters (collectively, the "**Permitted Encumbrances**"): (i) all zoning laws, regulations, restrictions and ordinances of municipal or other governmental authorities, if any, but only to the extent same are valid and subsisting; and (ii) any and all rights and interest to any mineral leases or royalty interests of the mineral estate.

This conveyance is made and accepted subject to all restrictions, covenants, conditions, rights-of-way, easements and oil, gas and other mineral reservations, if any, that are valid, existing, and properly of record.

Taxes for the current year have been prorated as of the effective date hereof and Grantee fully assumes and agrees to pay the same.

TO HAVE AND TO HOLD the above described Property, together with all and singular, the rights and appurtenances thereunto in anywise belonging unto the said Grantee, its successors and assigns, forever. And Grantor does hereby bind itself, its successors and assigns, to warrant and forever defend all and singular the said Property unto the said Grantee, its successors and assigns, against every person whomsoever lawfully claiming or to claim the same or any part thereof, by through or under Granter but not otherwise, subject to the Permitted Exceptions.

When the context requires, singular nouns and pronouns include the plural.

By delivery and recording of this Special Warranty Deed, Grantee hereby irrevocably accepts this Special Warranty Deed and acknowledges, consents and agrees to the terms and conditions of this instrument for all purposes.

NEXT PAGE IS THE SIGNATURE PAGE.

**Signature Page to
SPECIAL WARRANTY DEED WITH ASSUMPTION**

EXECUTED, EFFECTIVE AND DELIVERED as of July 30, 2024.

GRANTOR:
CLEVELAND SQUARE, LTD.,
a Texas limited partnership


By: Lucky Lindy Development Corp.
Its: General Partner

By: Ronald E. Hill
Name: Ronald E. Hill, President

Acknowledgement

THE STATE OF TEXAS §
 §
COUNTY OF WASHINGTON §

This instrument was acknowledged before me on the 30 day of July, 2024, by Ronald E. Hill, as President of Lucky Lindy Development Corp., as the General Partner of Cleveland Square, Ltd., a Texas limited partnership, on behalf of said PARTNERSHIP.



[Signature]
Notary Public, State of Texas

My commission expires: March 25, 2024

Notary's Name (printed): Catherine Alley

ATTACHMENTS:

- Exhibit "A" – Survey of Tracts 1 and 2
- Exhibit "B" – Legal Description for Parcel A (0.3473 acres- street abandonment)
- Exhibit "C" – Legal Description for Parcel B (0.1831 acres – street abandonment)
- Exhibit "D" – Survey Plat of Parcels A and B (street abandonments)

AFTER RECORDING, RETURN TO:

Jason L. Davis
Jason L. Davis & Associates, LLC
1500 Winding Way
Friendswood, Texas 77546

Exhibit "A" **Survey of Tracts 1 and 2**

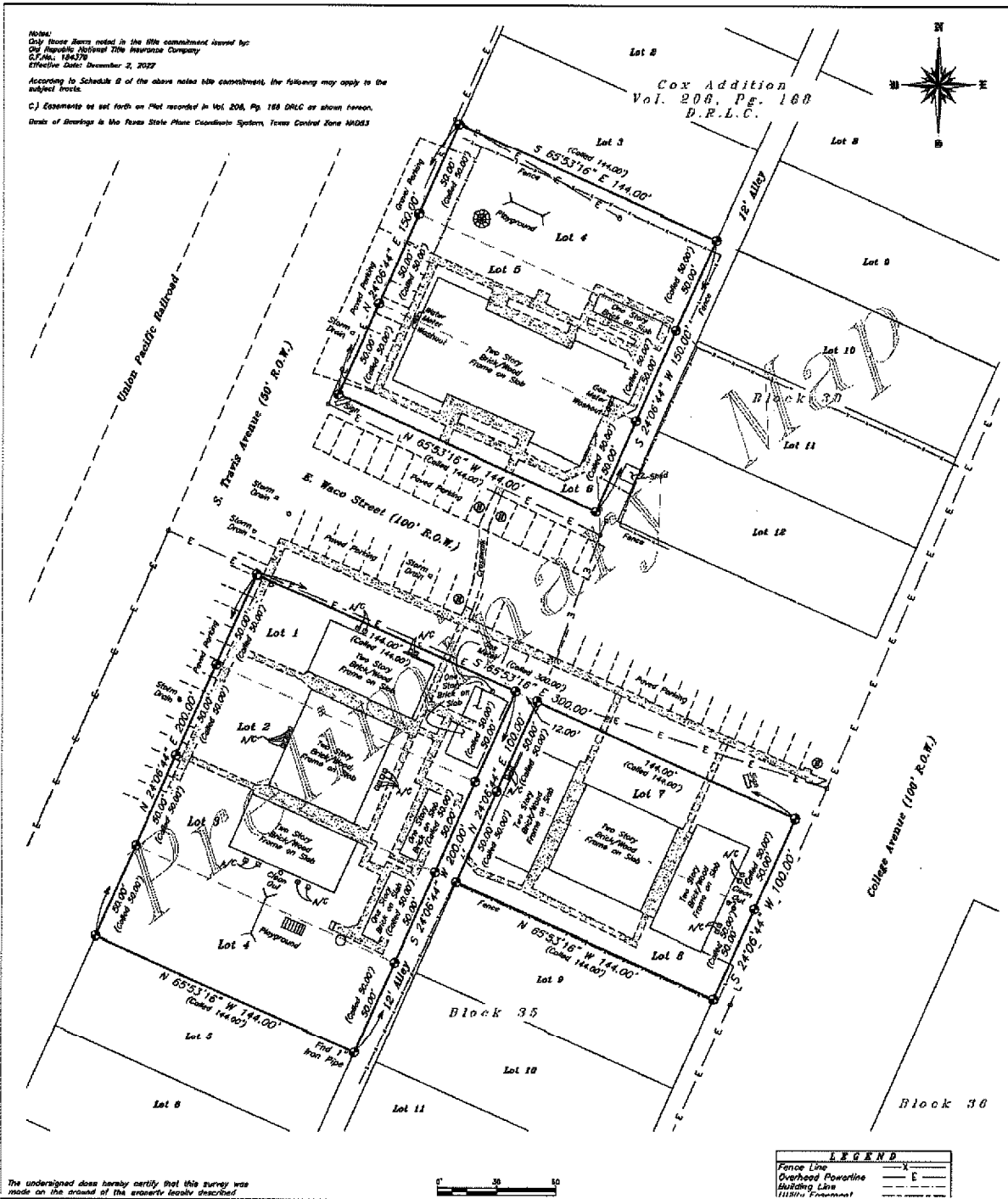


Exhibit "B"

Parcel A - Property Legal Description

METES AND BOUNDS DESCRIPTION

0.3473 ACRES

"TRACT A" or Parcel A

J.S. BOOTHE SURVEY, ABSTRACT No. 139

LIBERTY COUNTY, TEXAS

BEING a 0.3473 acre tract of land, situated in the J.S. Boothe Survey, Abstract No. 139, Liberty County, Texas, being a portion of the right-of-way of East Waco Street (100' R.O.W.) lying between Blocks Thirty (30) and Thirty-Five (35) of the Cox Addition according to that map or plat thereof recorded in Volume 206, Page 168, of the Deed Records of Liberty County, and being a portion of the right-of-way of South Travis Avenue (50' R.O.W.) lying between said Block 35 and the Union Pacific Railroad, being more fully described by metes and bounds as follows with all bearings based on the Texas State Plane Coordinate System, Texas Central Zone, NAD83:

BEGINNING at a set 5/8 inch iron rod being the north corner of said Block 35, same being the north corner of Lot One (1) of said Block 35 and an internal ell corner and **POINT OF BEGINNING** of the herein described tract;

THENCE South 24°06'44" West, along and with the southeast right-of-way line of South Travis Avenue and the northwest line of said Block 35, at 50.00 feet pass a set 5/8 inch iron rod being the west corner of said Lot 1 and the north corner of Lot Two (2) of said Block 35, at 100.00 feet pass a set 5/8 inch iron rod being the west corner of said Lot 2 and the north corner of Lot Three (3) of said Block 35, at 150.00 feet pass a set 5/8 inch iron rod being the west corner of said Lot 3 and the north corner of Lot Four (4) of said Block 35, in all a total distance of 200.00 feet to a set 5/8 inch iron rod being the west corner of said Lot 4 and the north corner of Lot Five (5) of said Block 35, same being the most southerly corner of the herein described tract;

THENCE North 65°53'16" West, departing the northwest line of said Block 35, over and across the right-of-way of said South Travis Avenue, 15.00 feet to a point situated within said right-of-way of South Travis Avenue being the most westerly corner of the herein described tract;

THENCE North 24°06'44" East, over and across the right-of-way of said South Travis Avenue, 238.50 feet to a point situated within said right-of-way of South Travis Avenue and within the right-of-way of East Waco Street, being the most northerly corner of the herein described tract;

THENCE South 65°53'16" East, over and across the right-of-way of said East Waco Street, 315.00 feet to a point situated within the right-of-way of said East Waco Street and being the most easterly corner of the herein described tract;

THENCE South 24°06'44" West, over and across the right-of-way of said East Waco Street, 38.50 feet to a set 5/8 inch iron rod being the east corner of said Block 35 and the east corner of Lot Seven (7) of said Block 35, same being an external ell corner of the herein described tract;

THENCE North 65°53'16" West, along and with the southwest right-of-way line of said East Waco Street and the northeast line of said Block 35, at 144.00 feet pass a set 5/8 inch iron rod being the north corner of said Lot 7, at 156.00 feet pass the east corner of said Lot 1, in all a total distance of 300.00 feet to the **POINT OF BEGINNING**, containing a computed area of 0.3473 acres of land within this metes and bounds description.

Kenneth E. Savoy, R.P.L.S. 5730

07 March, 2024

Washburn & Company

Land Surveyors

P.O. Box 460

Cleveland, Texas

Exhibit "C"

Parcel B - Property Legal Description

METES AND BOUNDS DESCRIPTION

0.1831 ACRES

"TRACT B" or Parcel B

J.S. BOOTHE SURVEY, ABSTRACT No. 139

LIBERTY COUNTY, TEXAS

BEING a 0.1831 acre tract of land, situated in the J.S. Boothe Survey, Abstract No. 139, Liberty County, Texas, being a portion of the right-of-way of East Waco Street (100' R.O.W.) lying between Blocks Thirty (30) and Thirty-Five (35) of the Cox Addition according to that map or plat thereof recorded in Volume 206, Page 168, of the Deed Records of Liberty County, and being a portion of the right-of-way of South Travis Avenue (50' R.O.W.) lying between said Block 35 and the Union Pacific Railroad, being more fully described by metes and bounds as follows with all bearings based on the Texas State Plane Coordinate System, Texas Central Zone, NAD83:

BEGINNING at a set 5/8 inch iron rod being the west corner of said Block 30, same being the west corner of Lot Six (6) of said Block 30 and an internal ell corner and **POINT OF BEGINNING** of the herein described tract;

THENCE South 65°53'16" East, along and with the northeast right-of-way line of said East Waco Street and the southwest line of said Block 30, at 144.00 feet pass the south corner of said Lot 6, in all a total distance of 156.00 feet to a point being the west corner of Lot Twelve (12) of said Block 30 and the most easterly corner of the herein described tract;

THENCE South 24°06'44" West, departing the southwest line of said Block 30, over and across the right-of-way of said East Waco Street, 33.50 feet to a point situated within the right-of-way of said East Waco Street being the most southerly corner of the herein described tract;

THENCE North 65°53'16" West, over and across the right-of-way of said East Waco Street, 171.00 feet to a point situated within said right-of-way of South Travis Avenue and within the right-of-way of East Waco Street, being the most westerly corner of the herein described tract;

THENCE North 24°06'44" East, over and across the right-of-way of said South Travis Avenue, 183.50 feet to a point situated within the right-of-way of said South Travis Avenue and being the most northerly corner of the herein described tract;

THENCE South 65°53'16" East, over and across the right-of-way of said South Travis Avenue, 15.00 feet to a set 5/8 inch iron rod being the west corner of Lot Three (3) of said Block 30 and the north corner of Lot Four (4) of said Block 30, same being an external ell corner of the herein described tract;

THENCE South 24°06'44" West, along and with the southeast right-of-way line of said South Travis Avenue and the northwest line of said Block 30, at 50.00 feet pass a set 5/8 inch iron rod being the west corner of said Lot 4 and the north corner of Lot Five (5) of said Block 30, at 100.00 feet pass a set 5/8 inch iron rod being the west corner of said Lot 5 and the north corner of Lot Six (6) of said Block 30, in all a total distance of 150.00 feet to the **POINT OF BEGINNING**, containing a computed area of 0.1831 acres of land within this metes and bounds description.

Kenneth E. Savoy, R.P.L.S. 5730

07 March, 2024

Washburn & Company

Land Surveyors

P.O. Box 460

Cleveland, Texas

Exhibit "D"

Survey Plat of Parcels A and B

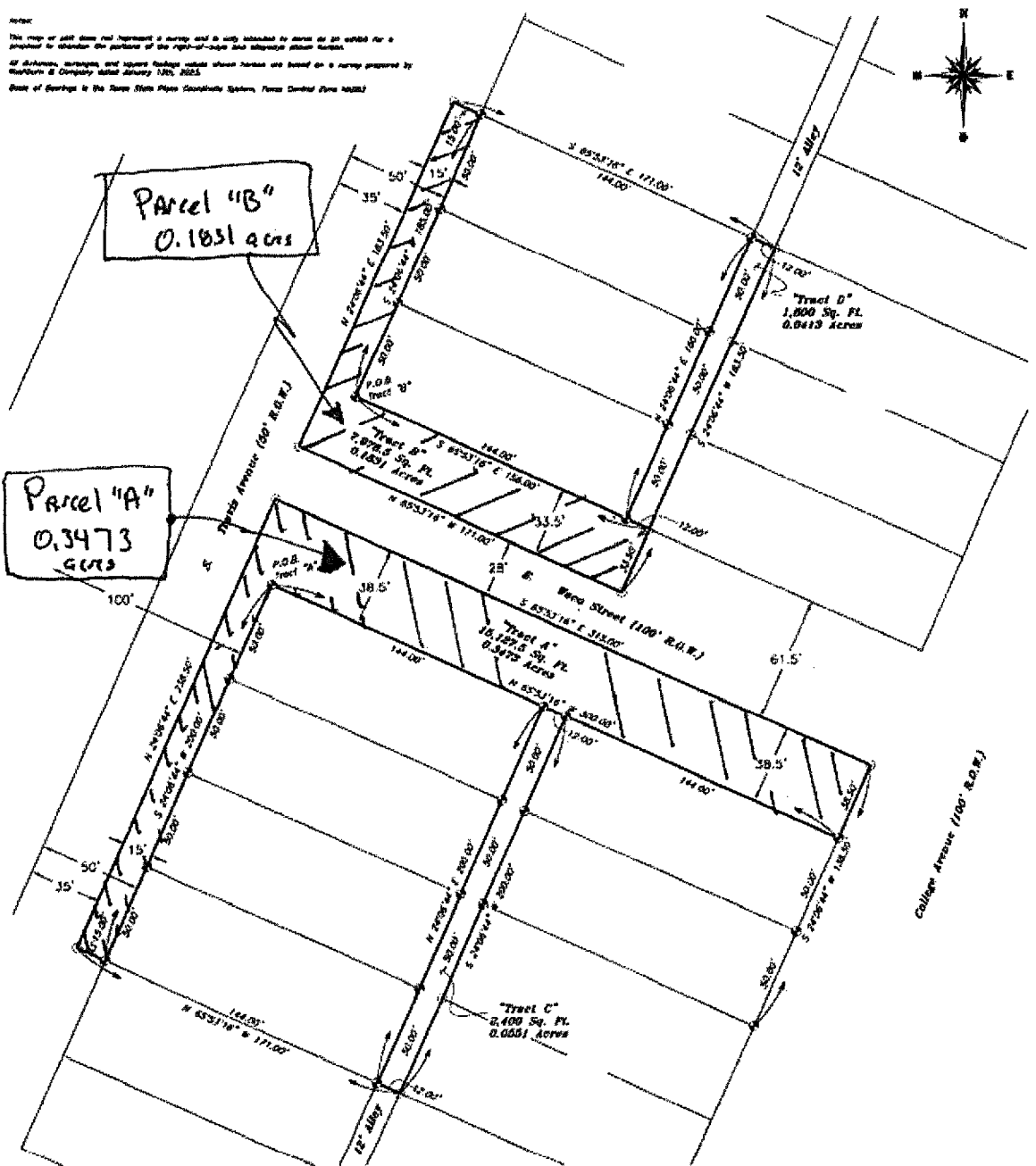
(See Attached)

Notes:

This map or plat does not represent a survey and is only intended to serve as a guide for a person to determine the location of the right-of-way and adjacent street frontage.

All distances, bearings, and square footages shown herein are based on a survey prepared by Washburn & Company dated January 1901, 1905.

State of Bearings to the Texas State Plane Coordinate System, Texas Central Zone 140283.



Area Calculations:

Tract "A": 16,177.5 Sq. Ft. (0.3473 Acres)
 Tract "B": 2,996.5 Sq. Ft. (0.1831 Acres)
 Tract "C": 2,400 Sq. Ft. (0.0001 Acres)
 Tract "D": 1,800 Sq. Ft. (0.0413 Acres)
 Total Area: 23,374 Sq. Ft. (0.5327 Acres)
 Total Area in South Texas Section: 2,300 Sq. Ft.
 Total Area in East Main Street: 16,770 Sq. Ft.
 Total Area in Allotment: 4,300 Sq. Ft.

EXHIBIT SHOWING

TRACTS OF LAND TOTALING 0.5327 ACRES (23,374 SQ. FT.) SITUATED IN THE A. S. BROWN SURVEY, A-128, LIBERTY COUNTY, TEXAS, BEING A PORTION OF THE RIGHT-OF-WAY OF EAST MAIN STREET (100' R.O.W.) BETWEEN BLOCKS THIRTY (30) AND THIRTY-ONE (31) OF THE COA ADDITION ACCORDING TO THAT AND ON PLAT THEREOF RECORDED IN PLANS 208, PAGE 166, OF THE PUBLIC RECORDS OF LIBERTY COUNTY, A PORTION OF THE RIGHT-OF-WAY OF SOUTH TEXAS AVENUE (100' R.O.W.) LYING BETWEEN SAID BLOCKS 30 AND 31 AND THE UNION PACIFIC RAILROAD, A PORTION OF THE ALLEYWAY LYING BETWEEN LOTS FOUR THROUGH SIX (4-6) AND LOTS TEN THROUGH TWELVE (10-12) OF SAID BLOCK 30, AND A PORTION OF THE ALLEYWAY LYING BETWEEN LOTS ONE THROUGH FOUR (1-4) AND LOTS SEVEN THROUGH TEN (7-10) OF SAID BLOCK 31, WITH ALL BEARINGS, BASED ON TEXAS STATE PLANE

LEGEND	
Force Line	---
Overhead Powerline	---
Building Line	---
Utility Easement	---
Set 1/2" Iron Rod (When Set)	⊙

WASHBURN & COMPANY

LAND SURVEYORS

Residential, Commercial, Construction,
 Industrial, And Survey, Plat Certificates
 P.O. Box 480 March 7, 2004
 Cleveland, Texas 77320 Recd: N/A
 P: 281-432-1463 Page: 14/A
 F: 281-432-1463 Fax: 24033004 LCA Companies
 washburnsurvey@gmail.com Plot No. 10194190

**THE STATE OF TEXAS
COUNTY OF LIBERTY**

I hereby certify that this instrument was FILED on the
date and the time stamped hereon by me and was duly
RECORDED in the Records of Liberty County, Texas.

2024025983 DEED

07/31/2024 04:36:14 PM Total Fees: \$69.00



Lee Haidusek Chambers, County Clerk
Liberty County, Texas

Exhibit C

ORDINANCE NO. 2024-04-16-02

AN ORDINANCE OF THE CITY COUNCIL OF THE CITY OF CLEVELAND, TEXAS, MAKING CERTAIN FINDINGS VACATING AND ABANDONING PORTIONS OF E. WACO AND S. TRAVIS STREETS; RETAINING A UTILITY EASEMENT AND CONTAINING OTHER PROVISIONS RELATING TO THE SUBJECT MATTER.

WHEREAS, the City Council of the City of Cleveland, Texas ("City"), has received a request from Cleveland Square, Ltd., the immediately adjacent landowner of multiple lots located at or near the intersection of E. Waco and S. Travis streets in the City ("Landowner"), and which entity has requested the abandonment and vacation of a portion of said streets from the City; and

WHEREAS, the portions of E. Waco and S. Travis streets for which Landowner requests abandonment and vacation is as further described as Tracts A and B in Exhibit "A" attached hereto and incorporated herein (the "Roadway"); and

WHEREAS, in order for the City to consider such request, it will need a utility easement for placement of infrastructure related to certain types utilities and facilities; and

WHEREAS, the City Council of the City of Cleveland, Texas, ("City") has considered this and now desires to abandon and vacate the afore-described portions of public streets under the terms and conditions set forth in this Ordinance; now therefore

BE IT ORDAINED BY THE CITY COUNCIL OF THE CITY OF CLEVELAND, TEXAS:

PART 1: The facts and recitations set forth in the preamble of this Ordinance are declared true and correct.

PART 2: Subject to the provisions of this Ordinance, the City Council finds and determines there is no current nor anticipated future need to maintain the City's interest in the Roadway described in Exhibit "A" and the City herein abandons and vacates its interest in the Roadway as set forth in this Ordinance.

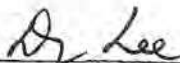
PART 3: Abandonment of City's interest in the Roadway shall be subject to and must meet the following conditions before going into effect:

- a. Landowner grants City a Utility Easement in the form attached hereto as Exhibit "B"; and

- b. Upon granting the Utility Easement described in above, the City Council herein authorizes the Mayor to sign and the City Secretary to acknowledge the Deed without Warranty as set forth in Exhibit "C" attached hereto abandoning the City's interest in the Property.

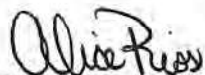
PASSED, ADOPTED and APPROVED this 16th day of April, 2024.

APPROVED:



Danny Lee, Mayor

ATTEST:



Alice Rios, City Secretary